


RED OAKS OF CHEMUNG NO. 6

A SUBDIVISION OF A PART OF THE E. 1/2 SEC. 3
T.2 N., R.5 E., GENOA TOWNSHIP
LIVINGSTON CO., MICHIGAN



PREPARED AND DRAFTED BY:
HERBERT L. MUNZEL
REG. PROF. ENGINEER # 9244
222 W. GRAND AVE.
BRIGHTON, MICH. 48116

PLAT LEGEND

All dimensions are shown in feet

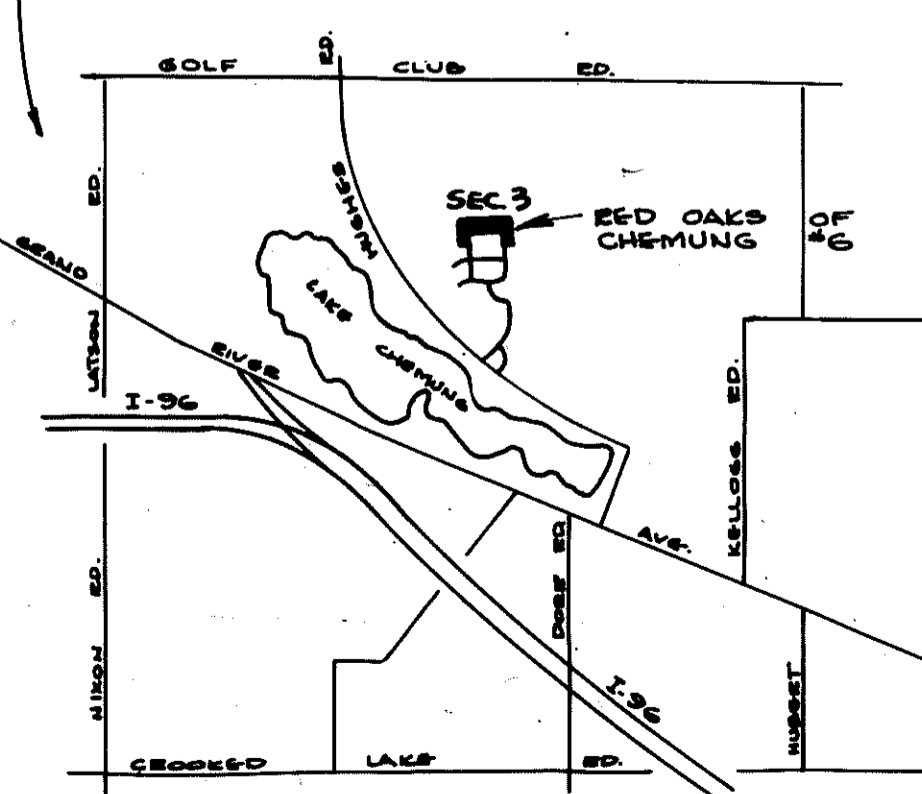
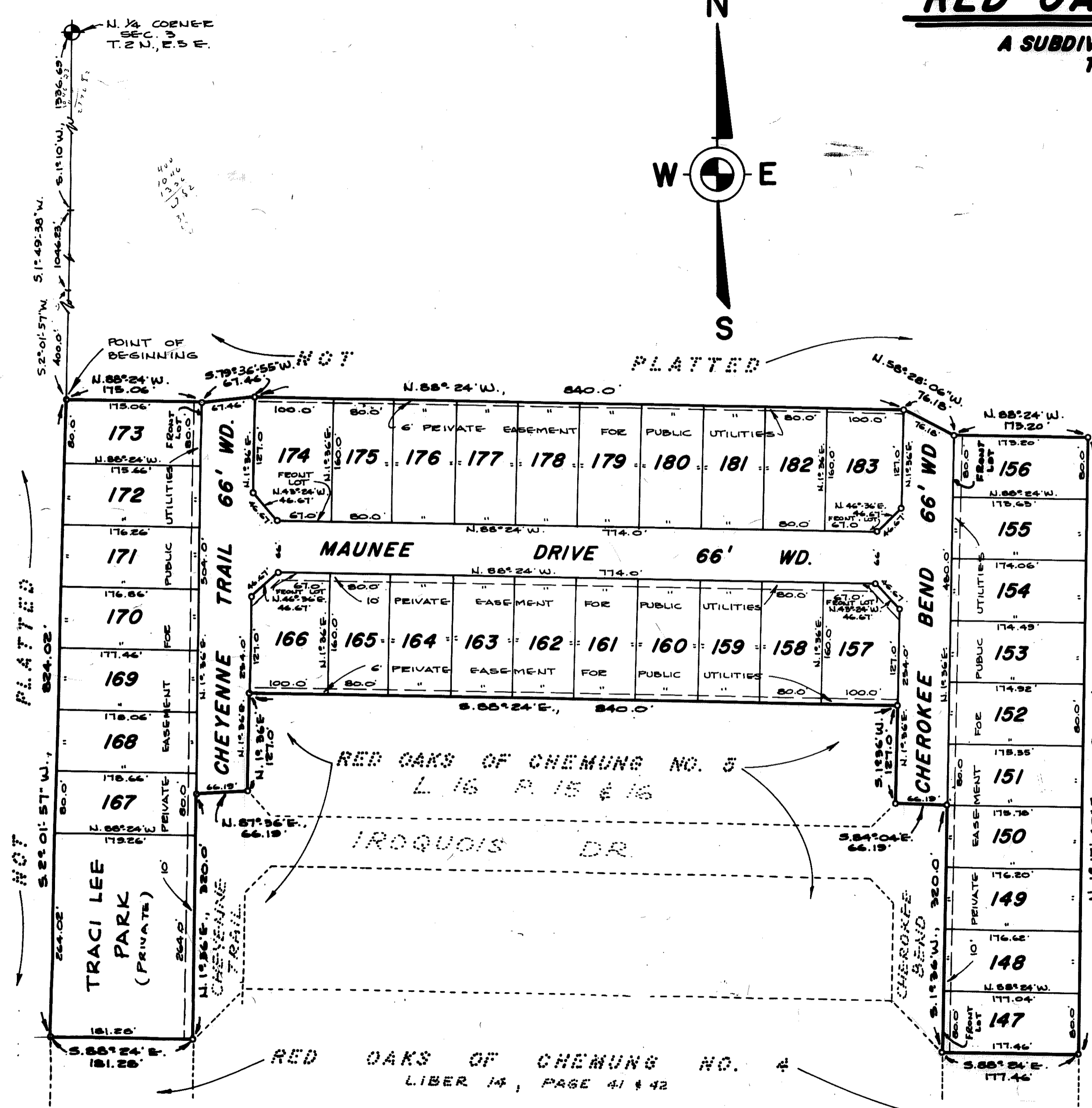
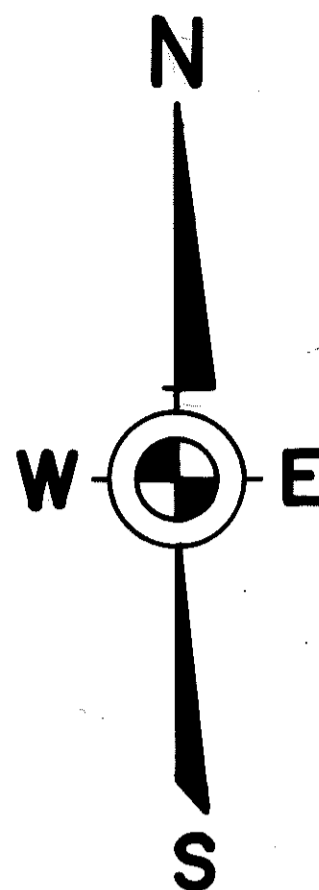
All bearings are related to the bearings of the N'ly line of Red Oaks of Chemung No. 5, Liber 16 Pages 15 & 16, Livingston County Records.

The symbol "o" indicates a concrete monument.

All lot markers are 1/2" iron pipes and are 18" long.

Certified true copy of recorded plat.

Allison Green
ALLISON GREEN
STATE TREASURER
By *Richard E. Lomax*
Richard E. Lomax - Plat Examiner
Date Aug 23, 1973



LOCATION SKETCH

RED OAKS OF CHEMUNG NO. 5
L 16 P 15 & 16

RED OAKS OF CHEMUNG NO. 4
LIBER 14, PAGE 41 & 42

PLATTED

PLATTED

PLATTED

NOT