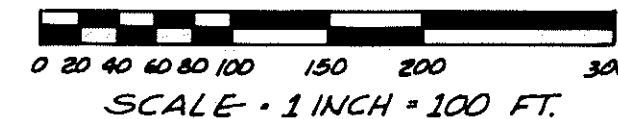


# RED OAKS OF CHEMUNG NO. 5

A SUBDIVISION OF A PART OF THE E. 1/2 SEC. 3  
T.2 N., R.5 E., GENOA TOWNSHIP  
LIVINGSTON CO., MICHIGAN



PREPARED AND DRAFTED BY:  
**HERBERT L. MUNZEL**  
REG. PROF. ENGINEER #9244  
222 W. GRAND AVENUE  
BRIGHTON, MICH. 48116

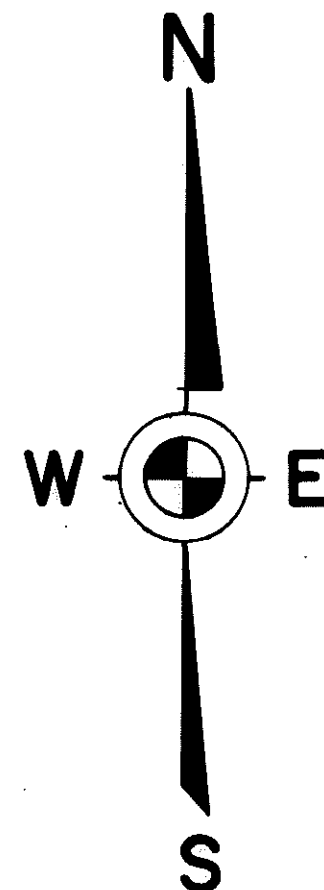
## PLAT LEGEND

All dimensions are shown in feet

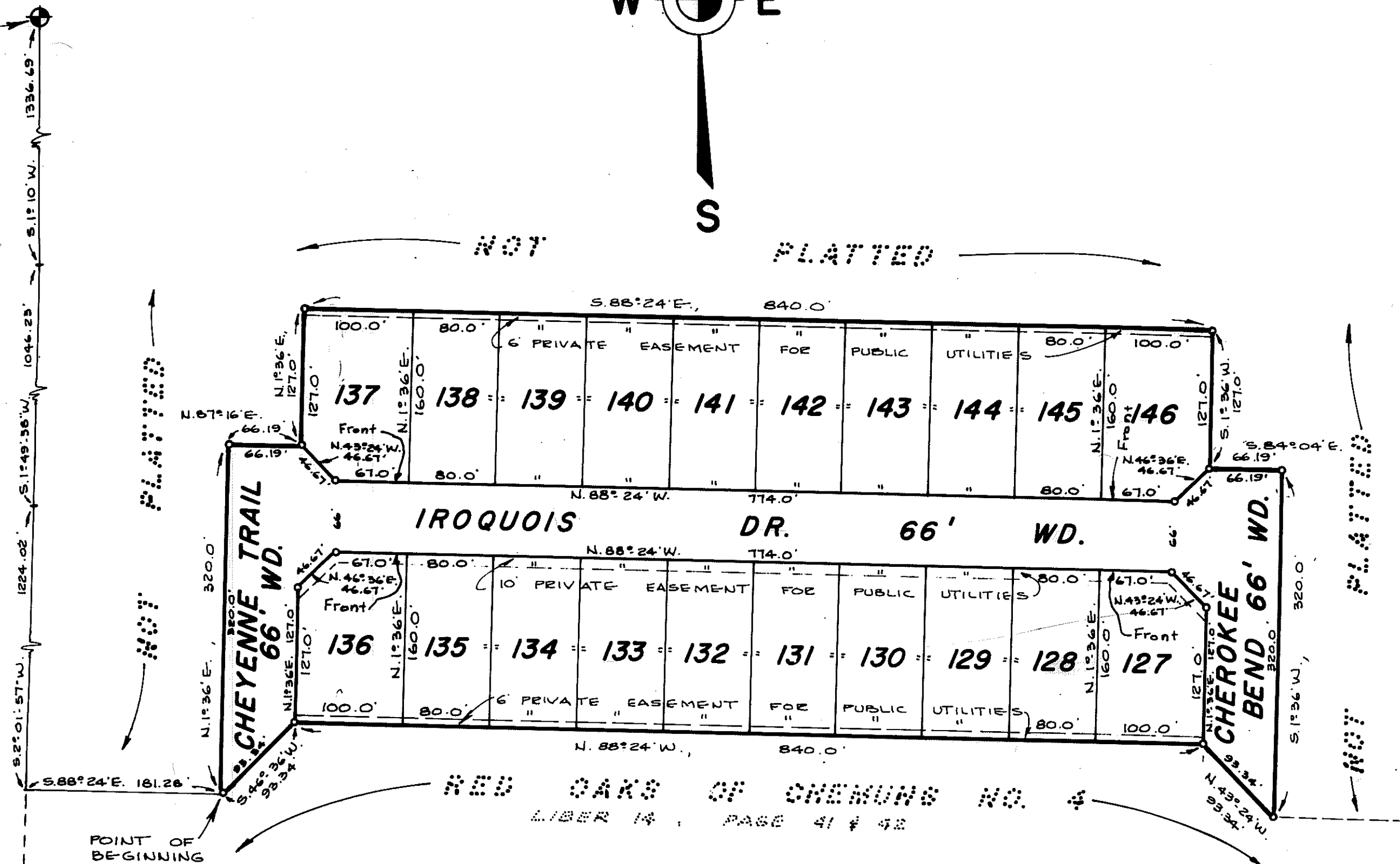
All bearings are related to the bearings of the N1/4 lines of "Red Oaks of Chemung No. 4" Liber 14, Page 41 and 42, Livingston County Records.

The symbol "o" indicates a concrete monument.

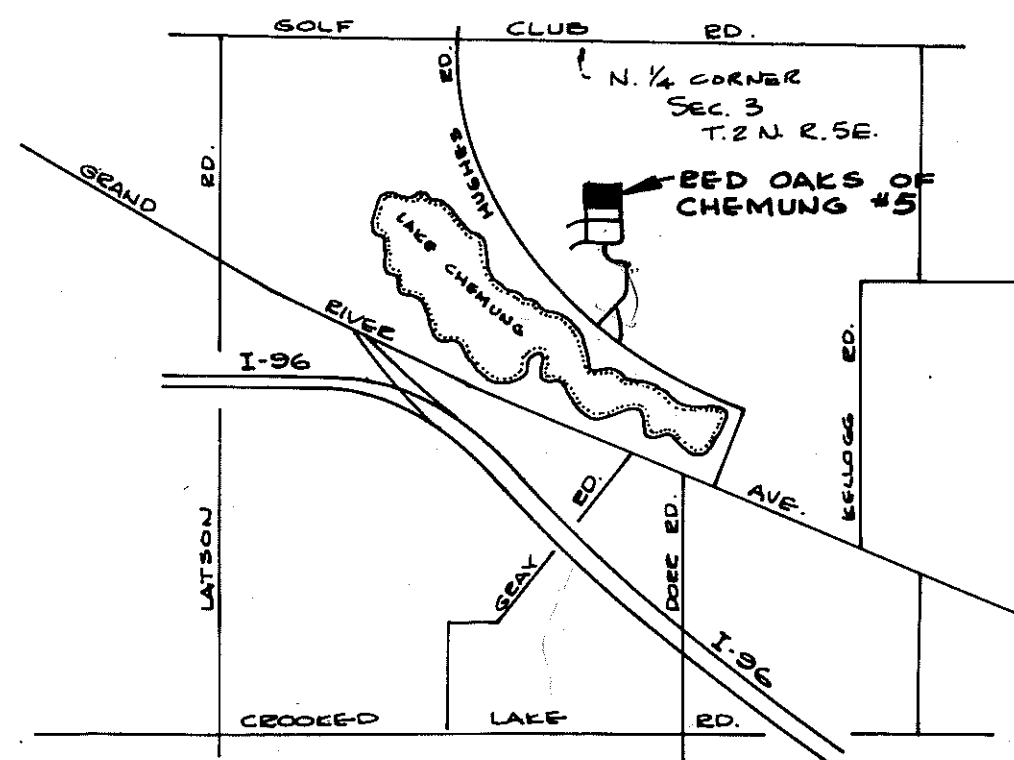
All lot markers are 1/2" iron pipes and are 18" long.



N. 1/4 CORNER  
SEC. 3  
T.2 N., R.5 E.



RED OAKS OF CHEMUNG NO. 4  
LIBER 14, PAGE 41 & 42



## LOCATION SKETCH

SHOWING PART OF SEC. 3, T.2 N. R.5 E.  
GENOA TWP., LIVINGSTON CO., MICHIGAN