

DEDICATION

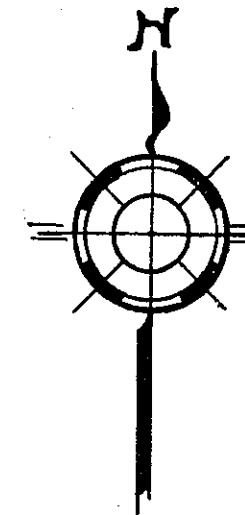
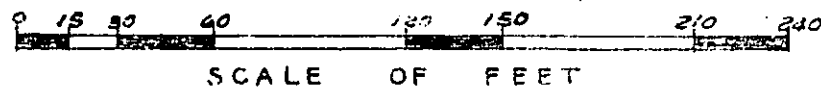
KNOW ALL MEN BY THESE PRESENTS, That I, Andrew J. Seim, Supervisor of the Township of Genoa of Livingston County, State of Michigan, by virtue of authority in me vested by Section 51, Act 172, of 1929, having been duly authorized by the Township Board have caused the land described in the annexed plat to be surveyed, laid out and platted, to be known as Supervisors Plat of Conrads Subdivision No. 2, A part of the N.E. 1/4, N.W. 1/4, Sec. 27 T. 2 N. R. 5 E. Genoa Twp; Livingston Co; Michigan

SUPERVISORS PLAT OF

"CONRADS SUBDIVISION NO. 2"

A PART OF THE N.E. 1/4 N.W. 1/4, SEC. 27, T. 2 N. R. 5 E.

GENOA TWP. LIVINGSTON CO. MICH.



APPROVAL BY COUNTY PLAT BOARD

This plat was approved on the 25th day of April 1957 by the Livingston County Plat Board

William L. Haack (County Register of Deeds), John A. Hagman (County Clerk), Jennie M. Eastman (County Treasurer), Floyd W. Munsell (County Drain Commissioner)

APPROVAL BY BOARD OF COUNTY ROAD COMMISSIONERS

This plat has been examined and was approved on the 3rd day of April 1957 by the Livingston County Board of Road Commissioners

Fred Berry (Chairman), Delbert W. Smith (Member), Norman S. Topping (Member)

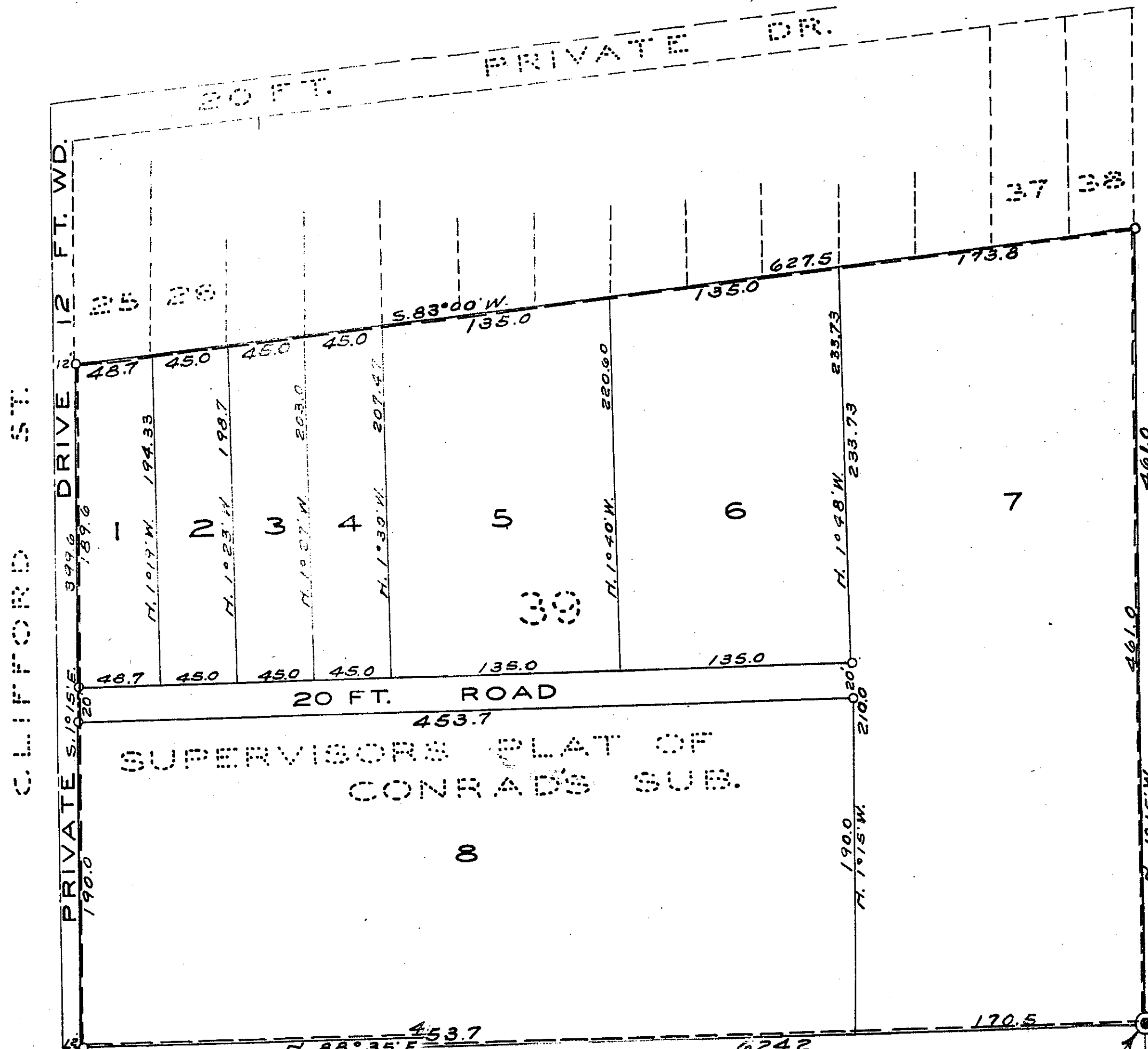
MUNICIPAL APPROVAL

This plat was approved by the Township Board of the Township of Genoa at a meeting held April 11, 1957, Dorothy Musch (Clerk)

SURVEYOR'S CERTIFICATE

I hereby certify that the plat hereon delineated is a correct one, and that permanent monuments consisting of iron rods at least one half inch in diameter and 36 inches in length, encased in concrete cylinders four inches in diameter and 36 inches in length, have been set at points marked thus (O) as thereon shown at all angles in the boundaries of the land platted, at all intersections of the lines of streets and at intersections of the lines of streets with the boundaries of the plat.

John C. Miller, Registered Land Surveyor, Registered Professional Engineer



and that the streets and alleys as shown on said plat are now being used for such purposes.

Marion G. Hotz (Witness), Andrew J. Seim (Seal), Supervisor of the township of Genoa

Stanley Berriman (Witness), ACKNOWLEDGMENT

STATE OF MICHIGAN, County of Livingston

On this 18th day of March A.D. 1957, before me, a Notary Public in and for said county, personally came the above named Andrew J. Seim, Supervisor of Genoa Township of Livingston County Michigan, known to me to be the person who executed the above dedication, and acknowledged the same to be his free act and deed as such Township Supervisor

Marion G. Hotz, Notary Public in and for Livingston County, My Commission expires March 15, 1959

DESCRIPTION OF LAND PLATTED

The land embraced in the annexed plat of Supervisors Plat of "Conrads Subdivision No. 2" A part of the N.E. 1/4, N.W. 1/4 Sec. 27, T. 2 N. R. 5 E. Genoa Twp; Livingston Co; Mich. containing lots numbered 1. to 8. inclusive is described as follows:

Beginning at a point N. 1° 15' W. 24.0 ft. from the S.E. Corner of the N.E. 1/4 of the N.W. 1/4 of Sec. 27 T. 2 N. R. 5 E. Michigan, running thence N. 1° 15' W. 461.0 ft; thence S. 83° 00' W. 627.5 ft; thence S. 1° 15' E. 399.6 ft; thence N. 88° 35' E. 624.2 ft to point of beginning.

Being a subdivision of Lot 39 of Supervisors Plat of Conrad's Subdivision.

NOTE: All dimensions are given in feet and decimals thereof.

I hereby certify this copy is a true copy of map or plat forwarded the Register of deeds for recording.

Date June 7, 1957, FILED IN AUDITOR GENERAL'S DEPT.

Date June 21, 1957, EXAMINED AND APPROVED

Date June 7, 1957

Paul Szymanski, Auditor General, D. L. MacChesney, Plat Engineer

COPY Register's Office Livingston County, Plat of Conrads Subdivision No. 2, was Recorded this 5th day of June A.D., 1957 at 9:20 clock A.M. in Liber 8 of Plats on Page 36, William L. Haack, Register of Deeds

S.E. Cor. N.E. 1/4 N.W. 1/4 Sec. 27, T. 2 N. R. 5 E.