


"CHEMUNG LAKEVIEW"

A SUBDIVISION OF PART OF THE SW. 1/4 SW. 1/4 SEC. 11 T. 2 N. R. 5 E.

GENOA TWP. LIVINGSTON CO. MICH.



DEDICATION

KNOW ALL MEN BY THESE PRESENTS, that we, John M. Weimeister and Gladys Weimeister, his wife and Arnold Bunce and Esther Bunce, his wife as proprietors, have caused the land embraced in the annexed plat to be surveyed, laid out and platted, to be known as, "CHEMUNG LAKEVIEW". A subdivision of part of the S.W. 1/4 S.W. 1/4, Sec. 11, T. 2 N. R. 5 E., Genoa Twp., Livingston Co., Mich.

and that the streets as shown on said plat are hereby dedicated to the use of the public.

Signed and Sealed in the Presence of:
Carl W. Kurkowsky (Witness) John M. Weimeister (L.S.)
Carolyn Chubb (Witness) Gladys Weimeister (L.S.)
Arnold Bunce (L.S.)
Esther Bunce (L.S.)

ACKNOWLEDGMENT

STATE OF MICHIGAN }
 County of Livingston } ss.
 On this 3rd day of October, 1955, before me, a Notary Public in and for said County, personally came the above named John M. Weimeister and Gladys Weimeister

known to me to be the persons who executed the above dedication, and acknowledged the same to be their free act and deed.
Viola E. Tucker
 Notary Public, Livingston County
 My Commission expires June 8, 1956.

DESCRIPTION OF LAND PLATTED

The land embraced in the annexed plat of "CHEMUNG LAKEVIEW" A subdivision of part of the S.W. 1/4 S.W. 1/4 Sec. 11 T. 2 N. R. 5 E., Genoa Twp., Livingston Co., Mich. Containing lots numbered 1 to 9 inclusive is described as follows:
 Beginning at a point S. 0° 18' W. 280.0 ft. from the N.E. corner of the S.W. 1/4 of the S.W. 1/4, section 11 T. 2 N. R. 5 E. Mich. Running thence N. 71° 13' W. 329.55 ft.; thence S. 30° 27' W. 489.0 ft.; thence S. 68° 30' E. 325.2 ft.; thence S. 30° 27' W. 125.0 ft.; thence S. 68° 30' E. 340.9 ft.; thence N. 0° 18' E. 667.34 ft. to the point of beginning.

NOTE: All dimensions are given in feet and decimals thereof.

MUNICIPAL APPROVAL

This plat was approved by the Township Board of the Township of Genoa at a meeting held September 10, 1955
Dorothy Musch
 Dorothy Musch (Clerk)

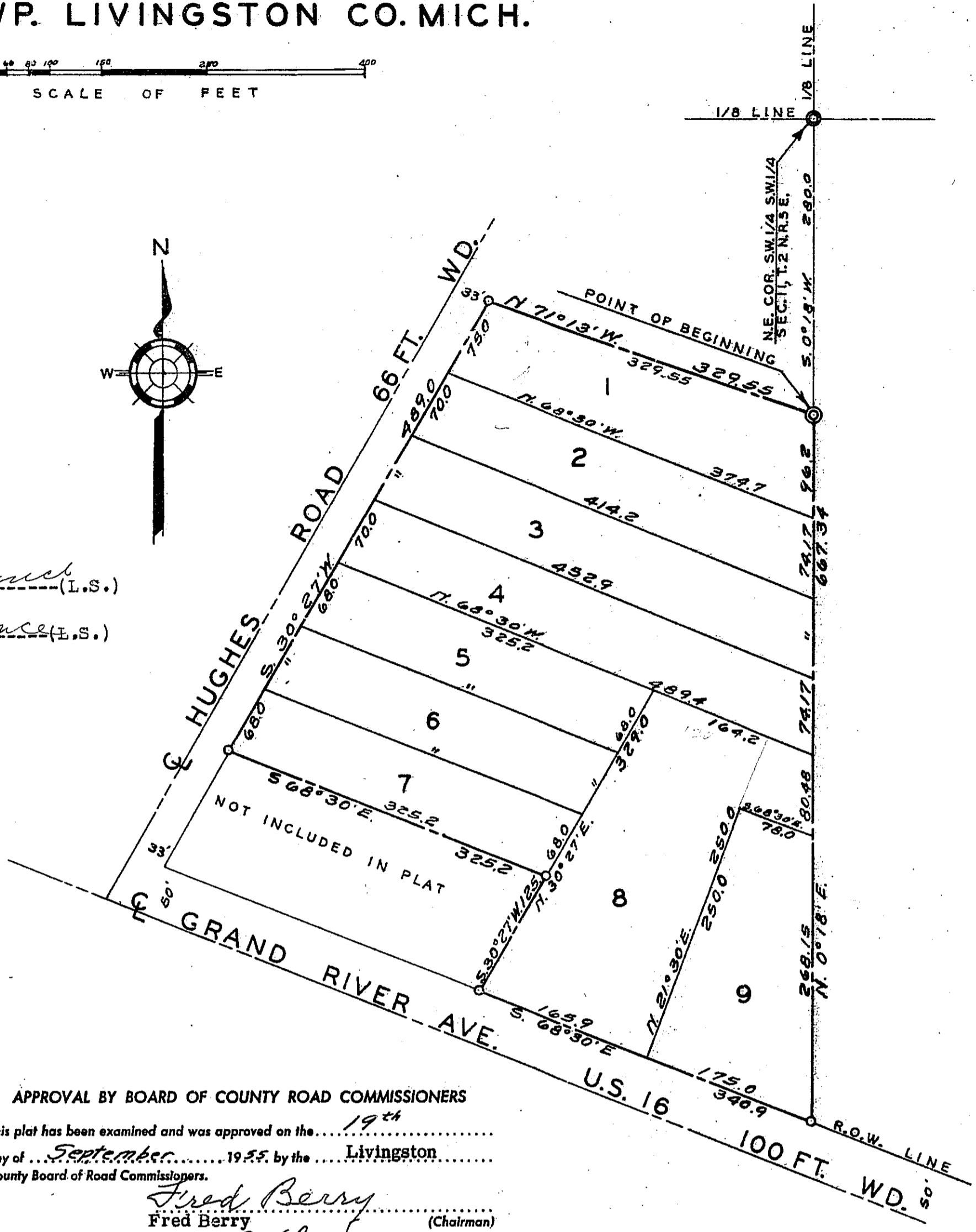
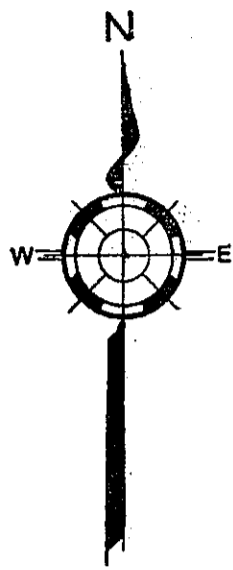
CERTIFICATE AS TO STATE TRUNK LINE OR FEDERAL AID ROADS

We hereby certify that said plat appears to include land located on a state trunk line or federal aid road.
William L. Haack
 William L. Haack (County Register of Deeds)
John A. Hagman
 John A. Hagman (County Clerk)
Jennie M. Eastman
 Jennie M. Eastman (County Treasurer)
Floyd W. Munsell
 Floyd W. Munsell (County Drain Commissioner)

SURVEYOR'S CERTIFICATE

I hereby certify that the plat hereon delineated is a correct one, and that permanent monuments consisting of iron rods at least one half inch in diameter and 36 inches in length, all angles in the boundaries and at intersections of the lines of streets and at intersections of the lines of streets with the boundaries of the plat, have been set at points marked thus (O) as thereon shown at all intersections of the lines of streets with the boundaries of the plat.

John C. Miller
 John C. Miller
 Registered Land Surveyor



APPROVAL BY BOARD OF COUNTY ROAD COMMISSIONERS

This plat has been examined and was approved on the 19th day of September, 1955, by the Livingston County Board of Road Commissioners.

Fred Berry
 Fred Berry (Chairman)
Ross J. Robb
 Ross J. Robb (Member)
Delbert W. Smith
 Delbert W. Smith (Member)

COUNTY TREASURER'S CERTIFICATE

Office of County Treasurer, Livingston County.
 I hereby certify, that there are no tax liens or titles held by the State on the lands described hereon, and that there are no tax liens or titles held by individuals on said lands, for the five years preceding the 23rd day of September, 1955, and that the taxes for said period of five years are all paid, as shown by the records of this office.

Jennie M. Eastman
 Jennie M. Eastman (County Treasurer)

APPROVAL BY COUNTY PLAT BOARD

This plat was approved on the 5th day of October, 1955, by the Livingston County Plat Board

William L. Haack
 William L. Haack (County Register of Deeds)
John A. Hagman
 John A. Hagman (County Clerk)
Jennie M. Eastman
 Jennie M. Eastman (County Treasurer)
Floyd W. Munsell
 Floyd W. Munsell (County Drain Commissioner)

REGISTER'S OFFICE

Livingston County, ss.
 Plat of Chemung Lakeview
John C. Miller

I hereby certify this copy is a true and correct copy of the original as filed in the Register's Office.

Date October 25, 1955
 Filed in Register's Office of Livingston County, Mich.
 Date October 25, 1955
 Examined and approved 1955

was Recorded this 20th day of October, 1955
October, A.D., 1955 at 9:30 o'clock
A. M. in Liberal of Plat
 on Page Two of 14
William L. Haack
 William L. Haack (Register of Deeds)

DEDICATION

We Join the Dedication of this Plat
 BRIGHTON STATE BANK MORTGAGEE

Ed. Hyne
 Ed. Hyne (PRES.)
Ed. Westin
 Ed. Westin (Vice Pres.)
Ed. Westin
 Ed. Westin (Witness)

ACKNOWLEDGMENT

STATE OF MICHIGAN
 County of Livingston
 On this 3rd day of October, A.D. 1955
 before me Ed. Westin a Notary Public in and for said County appeared Ed. Hyne and Ed. Westin to me personally known, who being each by me duly sworn did say that they are the President and Vice President respectively of the BRIGHTON STATE BANK by authority of its board of directors and the said Ed. Hyne and Ed. Westin acknowledged said instrument to be the free act and deed of said BRIGHTON STATE BANK
Ed. Westin
 Ed. Westin (Notary Public)

NOTARY PUBLIC

APPROVED
Charles M. Ziegler
 CHARLES M. ZIEGLER
 STATE HIGHWAY COMMISSIONER