

























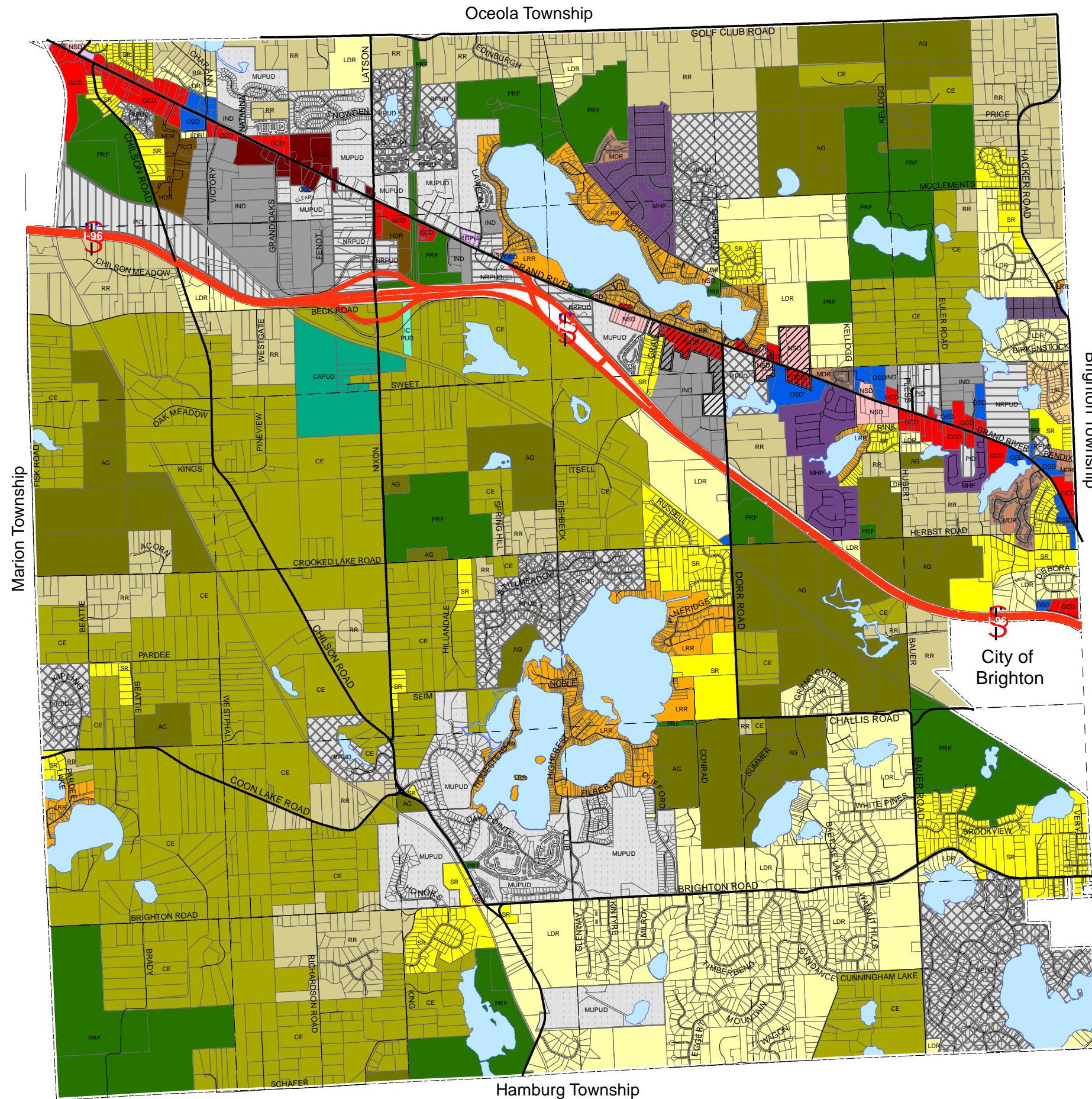
Zoning Map

Genoa Charter Township

Livingston County, Michigan

Legend

	AG		GC
	CE		NS
	RR		OS
	LDR		NRPUD
	SR		IND
	LRR		PID
	UR		PRF
	MDR		MUPUD
	HDR		RDPUD
	RPUD		Town Center
	MHP		CAPUD
	RC		ICPUD



- Updates:
- 04/11/08 - Multiple Revisions (42 parcels)
 - 09/12/08 - 4489 & 4495 Oak Pointe Drive (LRR)
 - 02/25/11 - United Way Conditional Rezoning (OSD)
 - 08/06/12 - 7777 Bendix Rezoning (OSD)
 - 10/2/12 - Corrected Map re. court stipulation for Pet Ritz from 05/18/2006 (AG)
 - 11/29/12 - Corrected Map re. Zeeb property approved 3/15/04 (MUPUD)
 - 01/07/13 - Dakkota (14-100-014) Conditional Rezoning (OSD)
 - 10/10/13 - Corrected Map re. (29-200-036) - was rezoned 8/18/03 (RPUD)
 - 11/13/14 - Removed Lucy Rd 425 Area, Rezone Latson Elementary (09-100-036;RR-NRPUD), Correct Brighton Lake Rd. Error (RPUD-LDR)
 - 05/04/15 - Red Olive (05-400-025) to NRPUD
 - 06/10/15 - Chestnut Landing Rezoning (GCD/TC to GCD)
 - 9/12/15 - Cleary University Rezone to MUPUD
 - 03/27/16 - Lakeshore Village (06-400-015) from MDR to HDR
 - 09/18/16 - Oliveto Rezone (12-100-007,008,010-013) RR & PRF to CE
 - 06/17/18 - Filmore Park Rezoning (PRF)
 - 08/31/18 - Chestnut Springs Rezoning (LDR)
 - 05/12/19 - Birkenstock Self Storage Rezoning (PID)
 - 07/19/20 - Premier PUD Rezoning (RDPUD)
 - 08/02/20 - Blble Baptist Rezoning (LDR)
 - 08/16/20 - Versa S. Latson Rezoning (CAPUD & ICPUD)
 - 08/01/22 - 5320 Richardson Rd Rezoning (RR to CE)
 - 11/21/22 - Legacy Apts. Rezoning (NSD/MDR/TCO to RPUD/HDR)

1 inch = 3,500 feet