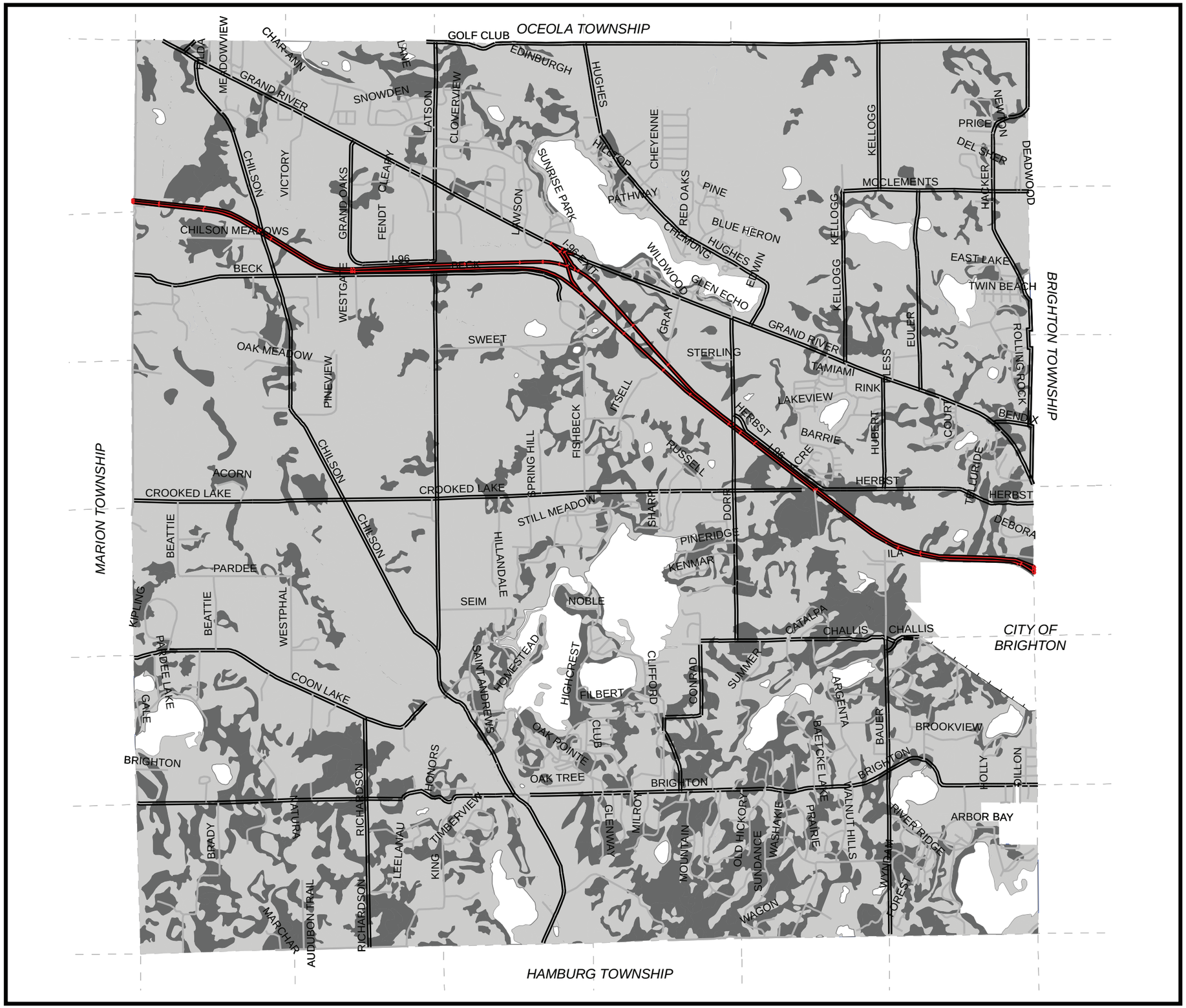

Map 1
Steep Slopes Based on Soils

Genoa Township
Livingston County, MI

Slopes 12% and Greater

Slopes Less Than 12%

Water

Note: This map's data was not updated in the 2013 Master Plan Update

May 2006

genoa township

LSL Planning, Inc.

N W E S

Data Sources:
Base Map: Genoa Township;
Livingston County GIS

1 0.5 0 1 Miles

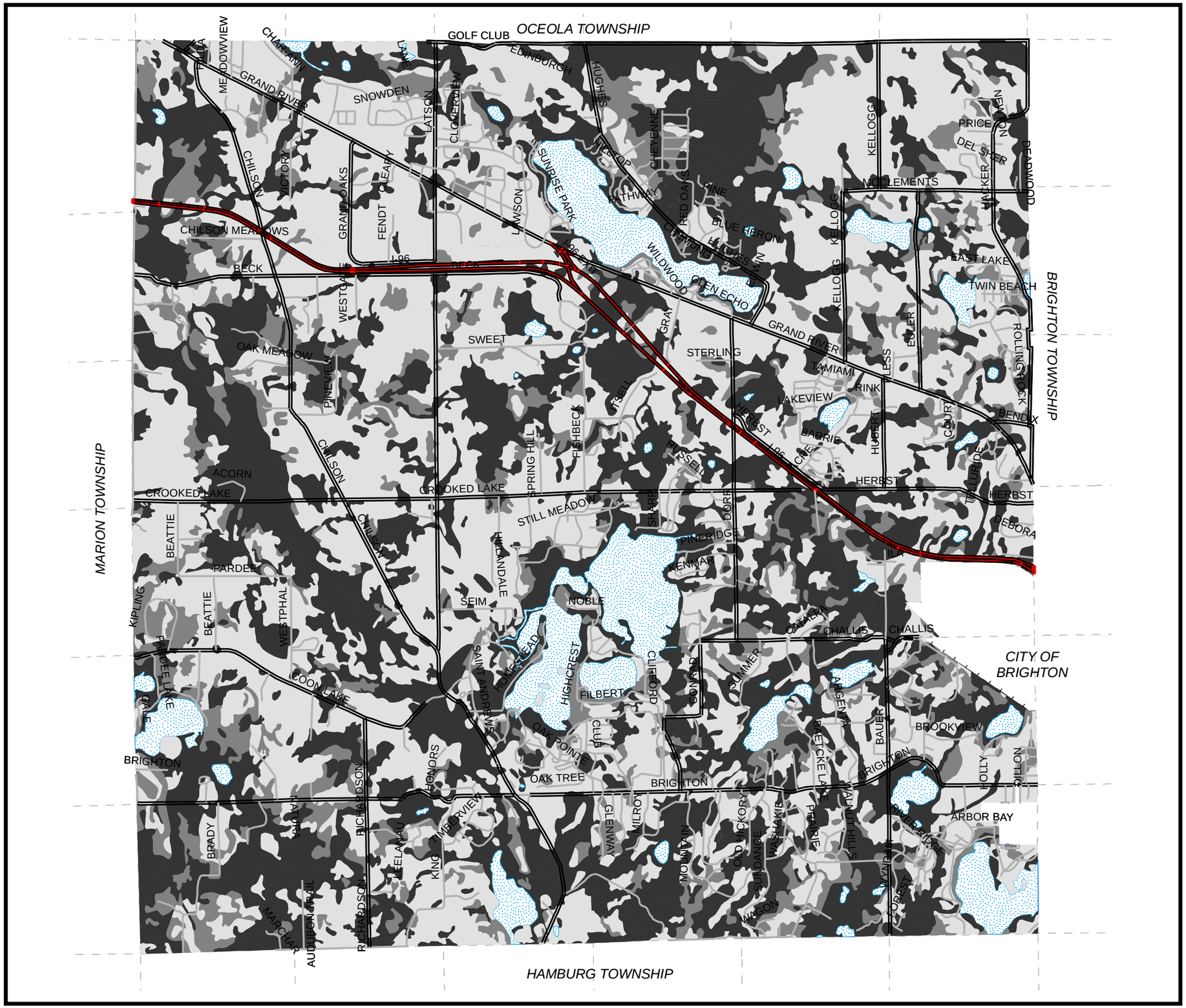

Map 2
Septic Limitations Based on Soils

Genoa Township
Livingston County, MI

- Slight Limitations
- Moderate Limitations
- Severe Limitations
- Water

Note: This map's data was not updated in the 2013 Master Plan Update

May 2006

LSL Planning, Inc.

GENOA township

N W E S

Data Sources:
Base Map: Genoa Township;
Livingston County GIS

1 0.5 0 1 Miles

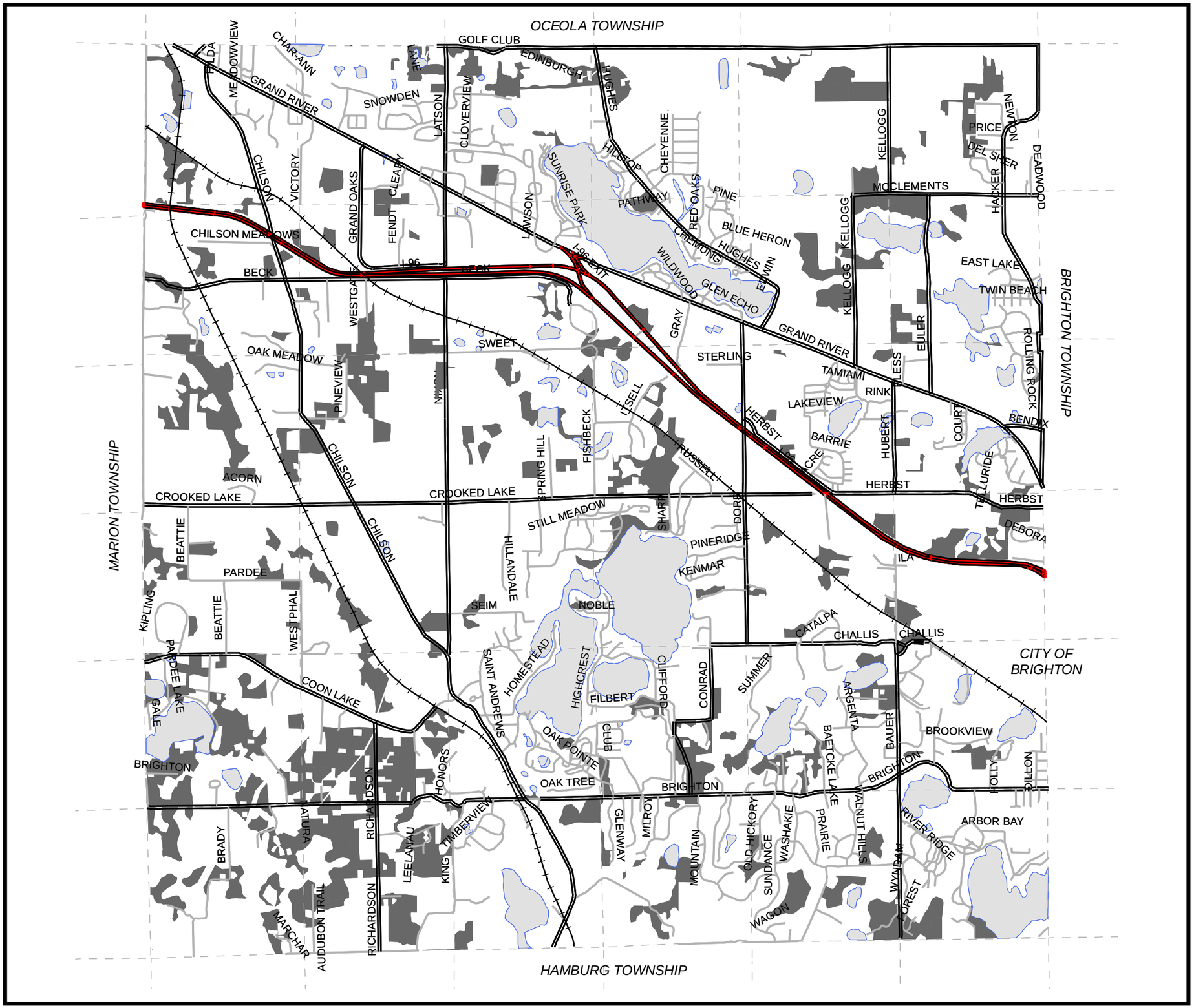

Map 3
Woodlands

Genoa Township
Livingston County, MI

Waterways
Woodlands

Note: This map's data was not updated in the 2013 Master Plan Update

May 2006

LSL Planning, Inc.

Data Sources:
Base Map: Genoa Township;
Livingston County GIS; M-DEQ

1 0.5 0 1 Miles

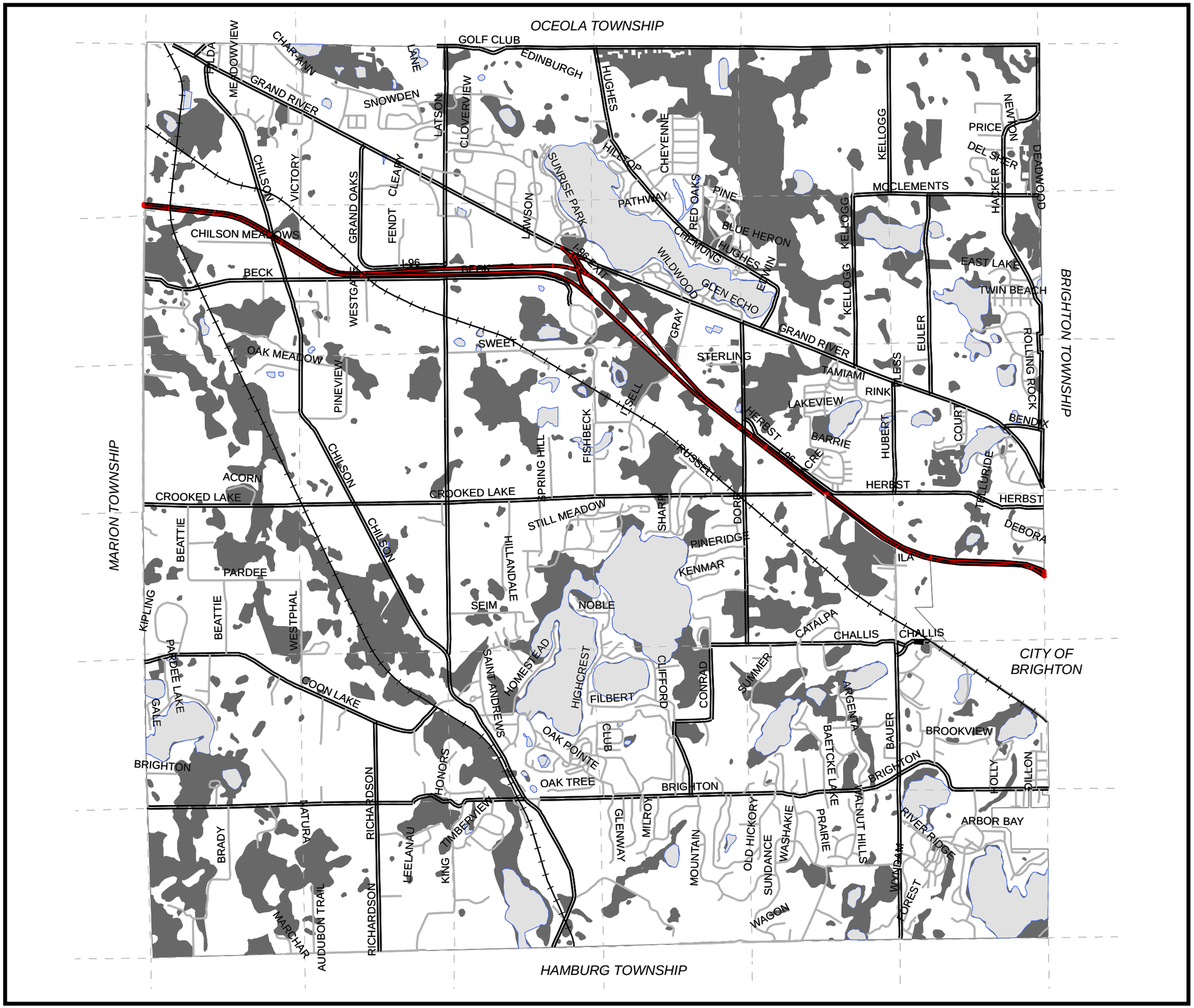

Map 4
Wetlands

Genoa Township
Livingston County, MI

Waterways

Wetlands

Note: This map's data was not updated in the 2013 Master Plan Update

May 2006

LSL Planning, Inc.

Genoa township

Data Sources:
Base Map: Genoa Township;
Livingston County GIS; M-DEQ

1 0.5 0 1 Miles

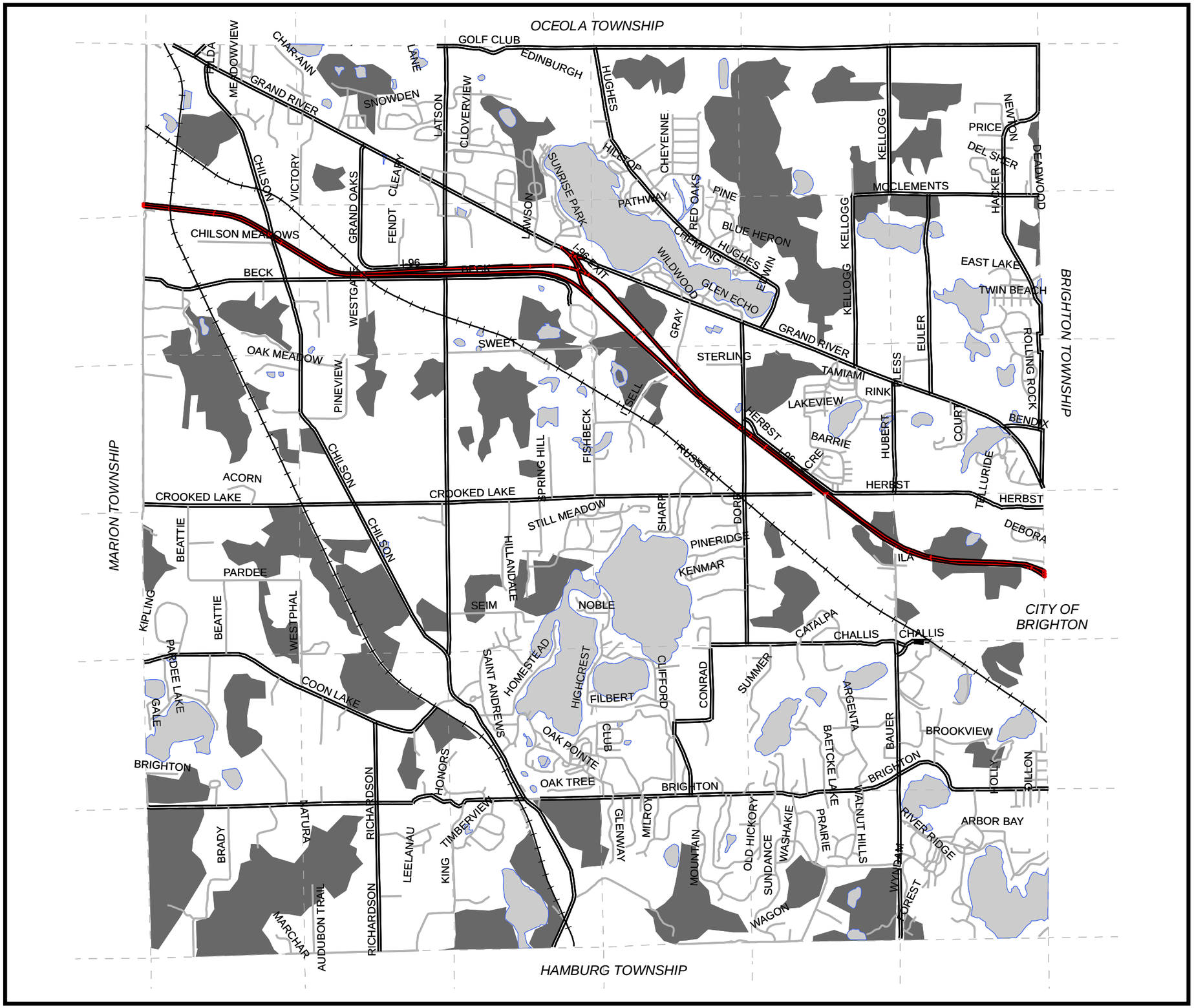

Map 5
High Quality Natural Areas

Genoa Township
Livingston County, MI

Waterways

Natural Areas

Note: This map's data was not updated in the 2013 Master Plan Update

May 2006

LSL Planning, Inc.

GENOA township

Data Sources:
Livingston County GIS
Base Map: Genoa Township;

1 0.5 0 1 Miles